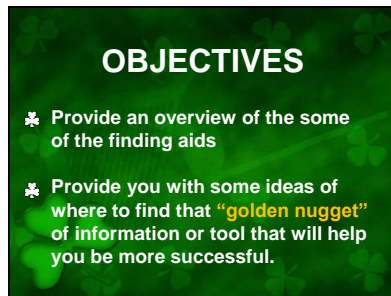


Slide 1



Slide 2



Slide 3




Slide 4

SOME EXAMPLES:

- * Manifest/Passenger Listing
- * Naturalization Record
- * Military Record
- * Marriage Record
- * Passport
- * Census
- * Death Record
- * Obituary
- * Headstone
- * **Work record - Example - Mining Record**

Slide 5

MANIFEST RECORD




Slide 6


NATURALIZATION



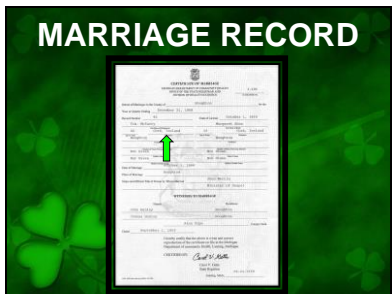
Slide 7




Slide 8



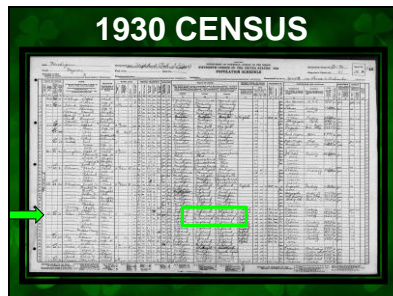
Slide 9




Slide 10



Slide 11



Slide 12



Slide 13

OBITUARY

HANDCOCK EVENING NEWS

Tim McCarthy Passes After Short Illness

The death occurred early Sunday morning of Timothy McCarthy, at his home on Rockland Street. Mr. McCarthy was in the best of health last week and worked Thursday. He was taken sick that night and his death came as a severe shock to his many friends.

Mr. McCarthy has lived in Cabernet, Monaghan for 44 years, being one of the oldest settlers. Prior to this coming here he worked in Orlaghmore and around Houghton. He was born in Ireland. Mr. McCarthy has been in the employ of the Calumet & Hecla continuously since coming here.

Deceased was a member of Division No. 2 A.C.H. He is survived by Mrs. McCarthy and the following children: Patrick, Mrs. M.H. Kelly of Butte, Dennis, Quinan, John and Anna. Funeral arrangements will be held up pending word from relatives in Butte.

LATE Timothy McCarthy

After an illness of but a few days duration, Timothy McCarthy, aged 72 years, a resident of the copper country for more than a half-century, passed away about 1 o'clock Sunday morning at his home on Rockland street. The late Mr. McCarthy apparently was in the best of health last week, having worked on Thursday and his sudden death comes as a grave shock to his many friends throughout the copper country district.

The deceased was born in Ireland and came to the United States as a young man, locating in Houghton. He worked for several years for mining companies in the vicinity of Houghton and also at Orlaghmore, coming to Cabernet only two years ago. He had been in the continuous employ of the Calumet & Hecla Mining Company from his arrival here up to the time of his death.

Besides Mrs. McCarthy, the following children survive, Patrick McCarthy and Mrs. M.H. Kelly of Butte, Dennis, Quinan, John and Anna who reside at home.

The deceased was a member of Division No. 2 A.C.H. Arrangements for the funeral will not be completed until the relatives in Butte are heard from.

Slide 14

Parish of Killmure
County Kerry

Parish Templeby
County Sligo


Town of Ocall
Parish of Clontibret
County Monaghan

Slide 15

Work Record – Mining Record

The image shows a handwritten work record for Timothy McCarthy. It includes sections for personal details, family information, and mining activities. A red arrow points to the 'Mining Record' section, which contains dates and descriptions of work performed.

Slide 16



Slide 17



Slide 18

- * Civil Registration:
Birth, Marriage and Death
 - * Religious Records:
Baptism, Marriage and Burial
 - * Tithe Applotment
 - * Griffith Valuation - Cancel Books
 - * Valuation Maps
 - * Census Records
 - * Petty Court Session Records
 - * Headstone Inscriptions
- again remember...
Government = paper trail

Slide 19

CIVIL REGISTRATION

- ✿ Began in April 1845 for Non Catholic marriages

- ✿ Began January 1, 1864 for ALL births, deaths and all marriages

Slide 20

CIVIL BIRTH RECORD IN IRELAND

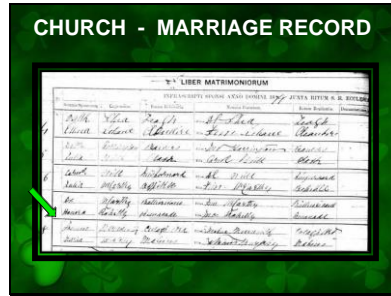
Name of Child	Sex	Age of Mother	Name of Father	Name of Mother	Place of Birth	Date of Birth	Signature of Registrar
John William	M	24	John	Mary Anne	County Wick	18th May 1871	J.P. O'Sullivan

Slide 21

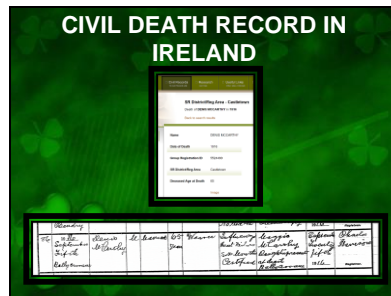
CIVIL MARRIAGE RECORDS IN IRELAND

Name of Bride	Name of Groom	Age of Bride	Age of Groom	Name of Bride's Father	Name of Groom's Father	Name of Bride's Mother	Name of Groom's Mother	Place of Birth	Date of Marriage	Signature of Registrar
Mary Anne	John	24	24	John	John	Mary Anne	Mary Anne	County Wick	18th May 1871	J.P. O'Sullivan

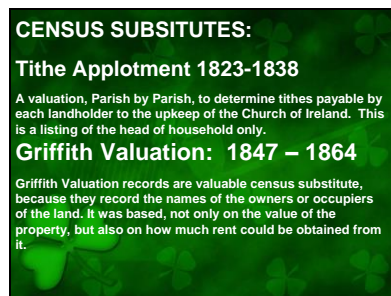
Slide 22



Slide 23



Slide 24



Slide 25

A historical ledger table with multiple columns and rows of handwritten entries. A green arrow points to a row in the middle of the table.

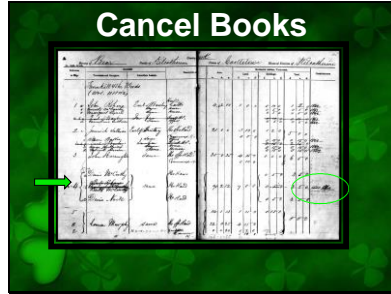
Slide 26

A handwritten ledger table with columns for names and numerical values. The entries include names like 'M. Agnes', 'Dennis Spinks', 'Dennis Sullivan', 'Dennis Johnson', 'Mary Johnson', 'J. Sullivan', 'Dennis Johnson', and 'Dennis Johnson'. A green arrow points to the row for 'Mary Johnson'.

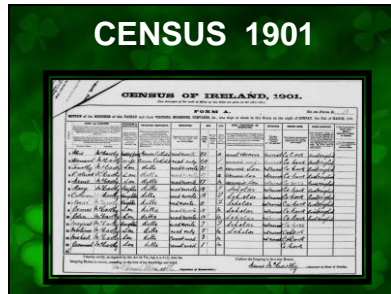
Slide 27

A complex historical ledger table with many columns and rows of handwritten entries. A green arrow points to a row in the upper section of the table.

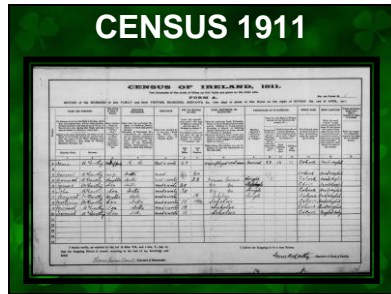
Slide 28




Slide 29



Slide 30



Slide 31



Slide 32



Slide 33



Slide 34

<http://www.thecore.com/seanruad/>
JURISDICTIONS:
Townland
County
Barony
Civil Parish
Poor Law Union
Province

Slide 35

The IreAtlas
TOWNLAND DATA BASE
any Search Output

Townland	AKA	Area	County	Barony	Parish	PLU	Province
Farrifhill and the Woods	176	Cork, W.R.	Bar	Kilatherton	Cartlishaw	Monroe	
The Woods & Farrifhill	176	Cork, W.R.	Bar	Kilatherton	Cartlishaw	Monroe	

The IreAtlas
TOWNLAND DATA BASE
any Search Output

Townland	AKA	Area	County	Barony	Parish	PLU	Province
Redymoremore	150	Cork, W.R.	Bar	Kilatherton	Cartlishaw	Monroe	

The IreAtlas
TOWNLAND DATA BASE
any Search Output

Townland	AKA	Area	County	Barony	Parish	PLU	Province
Egypton	408	Cork, W.R.	Bar	Kilatherton	Cartlishaw	Monroe	

Slide 36

www.familysearch.org
Ireland

Townland	AKA	Area	County	Barony	Parish	PLU	Province
...

Slide 37

Lyon Township Library is a Family Search Affiliate



If you see this symbol on a FHC film – it means it might open at my FSA Library and definitely at a full Family Search Center.

You can email me the film number and I will let you know if it opens up at my library. ccotone@ltp.org

Slide 38

Family Search Irish Wiki – Research Tutorials

- Getting Started in Irish Genealogy
- Ireland Emigration
- Irish Emigration to North America: Before, During, and After the Famine
- Ireland Beginning Research Series
- Immigration Part 1: Strategies
- Immigration Part 2: Famine and Post Famine Sources
- Immigration Part 3: Ulster and Scots Irish Sources
- Church Records
- Civil Registration
- Ireland Civil Registration
- Finding Ancestry in Ireland Civil Registration Records
- Ireland Presbyterian Church Records
- Ireland Catholic Church Records - Parts 1 and 2
- Irish Protestant Church Records
- Ireland Census and Census Substitutes
- Key Websites for Tracing Ancestry in Ireland
- The Scots-Irish: Plantation and Settlement of Ulster in the 17th Century
- British Resources on FamilySearch.org - Parts 1 and 2
- British Resources on Findmypast
- Tracing Irish Roman Catholic Ancestry

Slide 39

For researchers who don't know where their ancestors lived, Griffith's Valuation can help narrow down locations where their surname was most prevalent and so identify areas for further study.

Ask About Ireland is now the easiest way to search Griffith's Valuation by surname or placename.

It's also free to access

Slide 40



Slide 41




Slide 42

Each entry in Griffith's Valuation contains:


1. The Ordnance Survey map reference number
2. The townland or street where the property is located
3. The name of the occupier
4. The name of the immediate lessor ie the landlord
5. A brief description of the property ('house, offices and land')
6. The land area of occupier's holding, in acres, roods and perches

Slide 46




A historical document, likely a tax or land record, with two columns of handwritten entries. A red circle highlights a specific section in the right-hand column. The document is titled "COUNTY OF ... STATE OF ..." and "TAX ...".


Slide 47




Slide 48



Slide 52



Slide 53



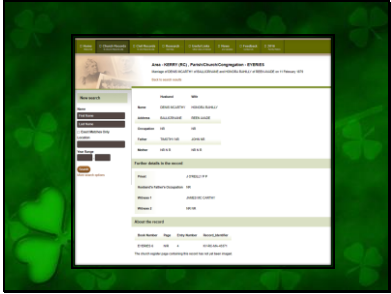
Slide 54



Slide 55



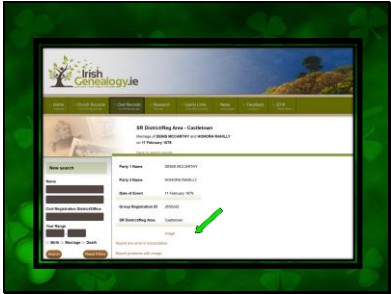
Slide 56




Slide 57



Slide 58



Slide 59



Slide 60



Slide 61



Slide 62



Slide 63



Slide 64



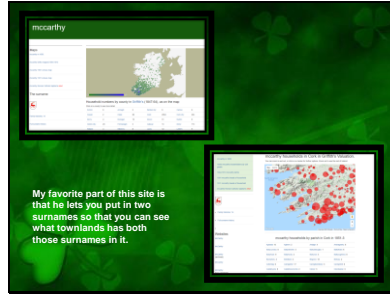
Slide 65



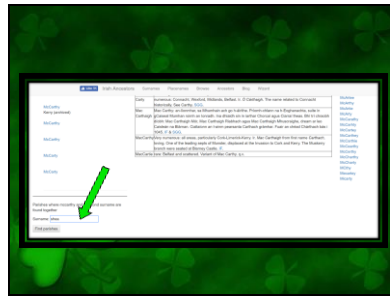
Slide 66



Slide 70



Slide 71



Slide 72



Slide 73

Monthly subscription: \$29.99
Full access for 21 days from the time of payment.

Annual subscription: \$269.99
Full access for a calendar year from the time of payment.

Full 24-hour access: \$5.99
Full access for 24 hours from the time of payment.

Slide 74

http://www.rootsireland.ie/

ROOTSIRELAND

Next thing you'll see when you log in

24-hour access	Monthly subscription	Annual subscription	Full 24-hour access
\$18	\$264	\$146	\$35
Buy Now	Buy Now	Buy Now	Buy Now

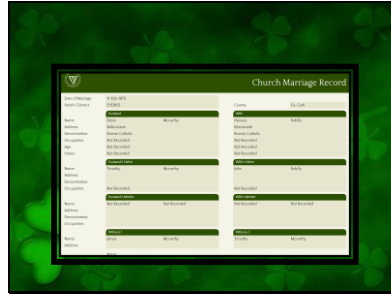
Slide 75

ROOTSIRELAND

Search for your Account

Account Name	Account Type	Account Status	Account Balance
Roots Ireland Account	Subscription	Active	\$146.00
Roots Ireland Account	Subscription	Active	\$264.00
Roots Ireland Account	Subscription	Active	\$18.00
Roots Ireland Account	Subscription	Active	\$35.00
Roots Ireland Account	Subscription	Active	\$29.99
Roots Ireland Account	Subscription	Active	\$269.99
Roots Ireland Account	Subscription	Active	\$5.99

Slide 76



Slide 77



Slide 78



Slide 79

Irish Locations - Finding Aids

Townland Database
<http://www.thecore.com/seanruad/>

GENUKI Gazetteer
<http://www.genuki.org.uk/big/irl>

Ordnance Survey
<https://www.townlands.ie/>

Slide 80

The IreAtlas
TOWNLAND DATA BASE
area Search Output

Townland	SKA	Area	County	Barony	Parish	PLU	Province
Farrifhill and the Woods	176	Cook, W.R.	Down	Bar	Kilkeathine	Carltonville	Ulster
The Woods & Farrifhill	176	Cook, W.R.	Down	Bar	Kilkeathine	Carltonville	Ulster

The IreAtlas
TOWNLAND DATA BASE
area Search Output

Townland	SKA	Area	County	Barony	Parish	PLU	Province
Stromes	606	Cook, W.R.	Down	Kilkeathine	Carltonville	Ulster	Ulster

The IreAtlas
TOWNLAND DATA BASE
area Search Output

Townland	SKA	Area	County	Barony	Parish	PLU	Province
Ballycovee	150	Cook, W.R.	Down	Kilkeathine	Carltonville	Ulster	Ulster

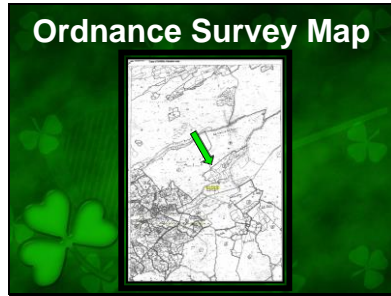
Slide 81

Ireland



A map of Ireland with townland boundaries highlighted in various colors (red, yellow, green, blue, purple). The map is surrounded by a list of townland names and their corresponding SKA numbers, organized by county and barony.

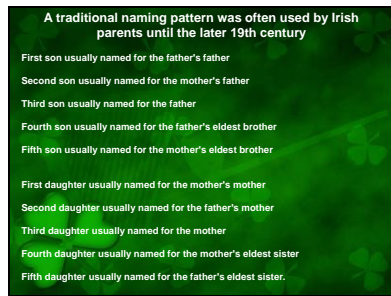
Slide 82



Slide 83



Slide 84



Slide 91



Slide 92



<https://www.familysearch.org/search/collection/list?count=50&cqs=Ireland>

www.askaboutireland.ie/griffith-valuation

<https://genealogy.nationalarchives.ie/>

www.irishgenealogy.ie

<http://www.cyndislist.com/ireland.htm>

<http://www.irish-genealogy-toolkit.com/index.html>

[https://www.familysearch.org/en/wiki/Ireland_Personal_Names#:~:text=Traditional%20Naming%20Pat tern,A%20traditional%20naming&text=First%20son%20usually%20named%20for,for%20the%20father's %20eldest%20brother](https://www.familysearch.org/en/wiki/Ireland_Personal_Names#:~:text=Traditional%20Naming%20Pat%20tern,A%20traditional%20naming&text=First%20son%20usually%20named%20for,for%20the%20father's%20eldest%20brother)

PAID WEBSITES:

www.ancestry.com

<http://www.findmypast.com>

<https://www.johngrenham.com/> (part is free to a certain point)

<http://www.rootsireland.ie/>

<https://www.emeraldancestors.com/>

https://www.citizensinformation.ie/en/birth_family_relationships/registrars_birth_marr_death.html

<https://www.gov.ie/en/campaigns/af7893-general-register-office/?referrer=http://www.gov.ie/gro/>

IRISH LOCATIONS:

Townland Database <http://www.thecore.com/seanruad/>

Ordnance Survey Maps <https://www.townlands.ie/>

GENUKI Gazetteer <http://www.genuki.org.uk/big/ir/>

<http://www.irish-genealogy.com/griffiths-valuation-1847-1864.html>

DEATH CODES: www.wolfbane.com/icd/index.html

<https://www.familysearch.org/search/collection/list?count=20&cqs=ireland>